

Faculty of Engineering  
Civil Engineering Department

Surveying lab  
ENCE316

Experiment no. 9  
Mapping using total station

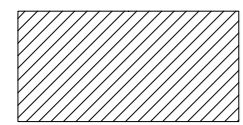
Done by group C :

Hussam Abualrob 1180894  
Omar Barham 1182171  
Firyal Dajani 1181124  
Jolan Asmar 1180959


Date : 09/02/2021

Units : Meter

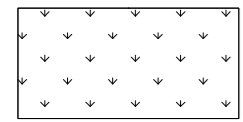
Scale : 1:100



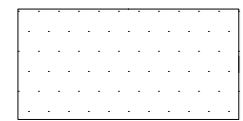
Building



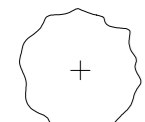
Tiles



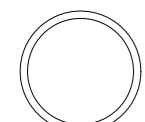
Flowers/Grass



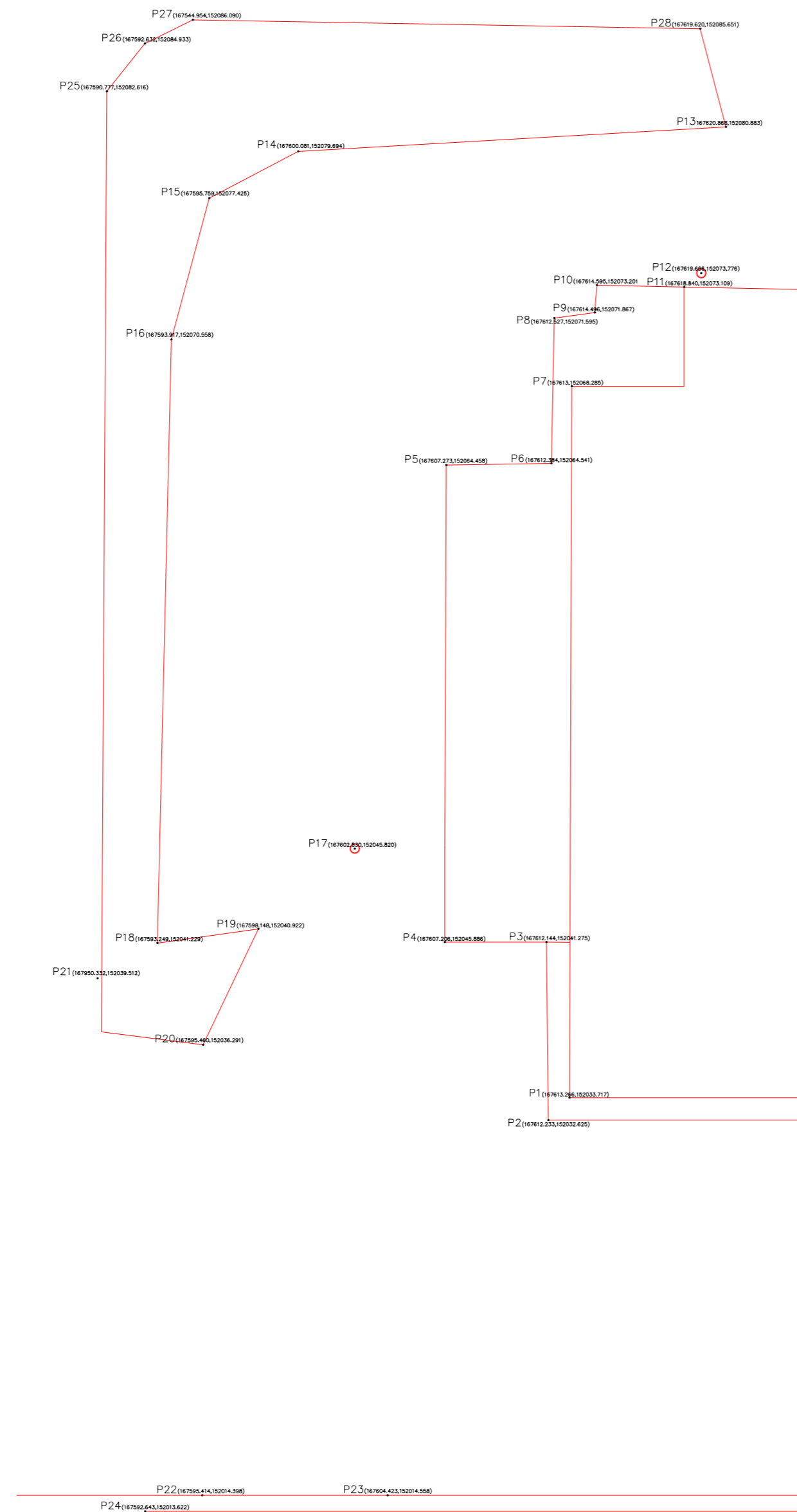
Asphalt



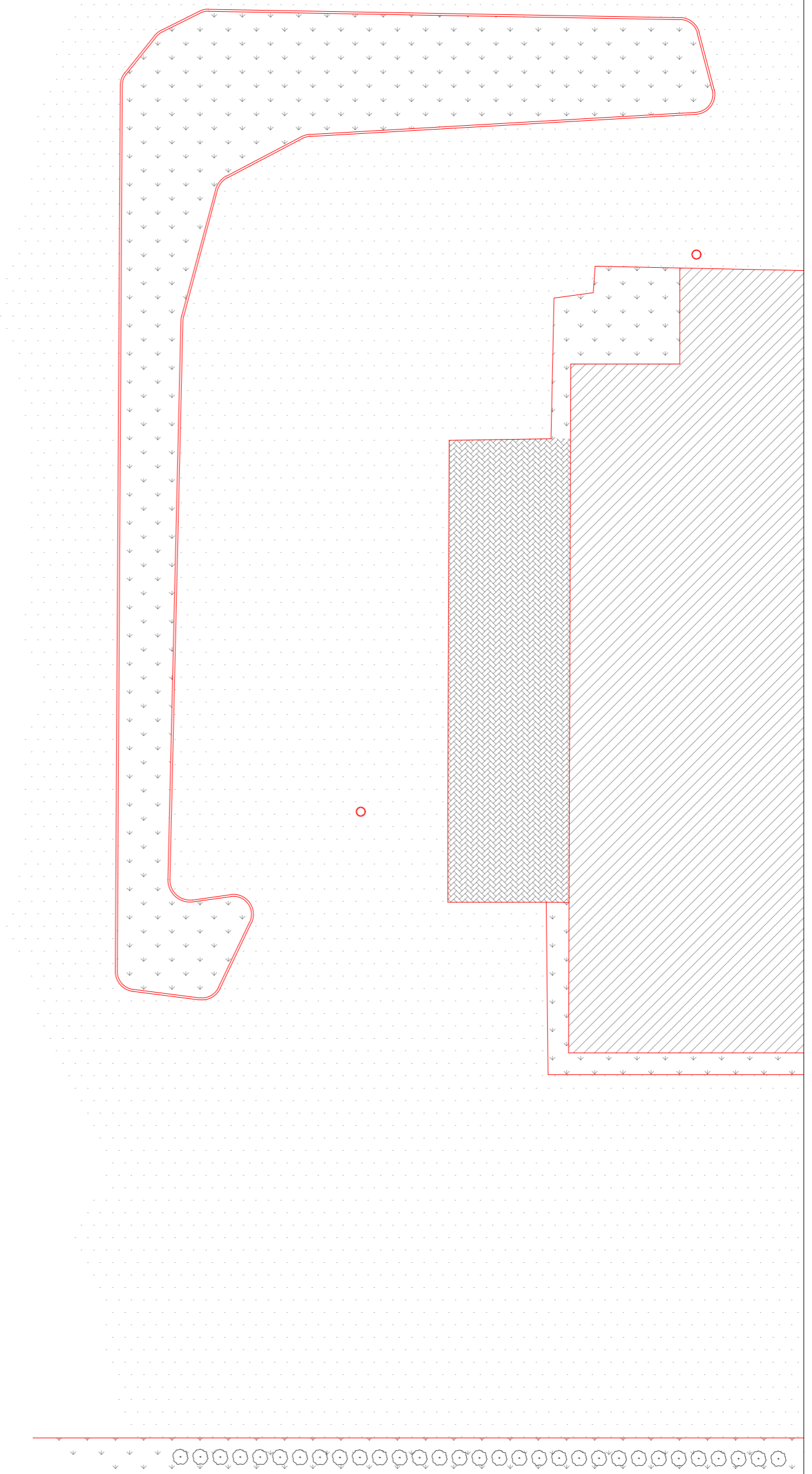
Tree



Manhole



Points & Lines



Realistic & Refined