



North Arrow

Faculty of Engineering
Civil Engineering Department

Surveying lab
ENCE316

Experiment no. 1
Mapping using ties & offsets

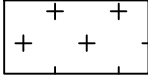

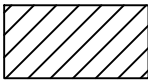
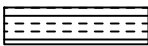




Done By Group (A, B, C, D):
student names Students no.

Date:

Units :

Scale:

Legend:

- | | |
|---|---------------|
|  | Soil |
|  | Concrete |
|  | Building |
|  | concrete wall |
|  | stone wall |
|  | Manhole |
|  | electric pole |
|  | Tree |